

speciesname *Caldesia parnassifolia* fajnév **szíveslevelű hídór**  
 melléklet **II** speciescode **1832**

**2.2 Published sources and/or websites**

Kevey B. (2004): Dél-Dunántúl fokozottan védett növényei. – Kitaibelia, 2004. (9. évf.) 1. sz. 67-83  
 Vas M. (1999): Vízszintváltozások és fitocönológiai átalakulások a kállósemlyéni Nagymohoson, Kitaibelia 1999. (4. évf.) 2. sz. 247-2 old.

**Range**

2.3.1 Surface range of the species in km2 100  
 2.3.2 Date of range determination 2005  
 2.3.3 Quality of data concerning range Good e.g based on extensive surveys  
 2.3.4 Range trend Decreasing (-)  
 2.3.5 Range trend magnitude in km2 (optional)  
 2.3.6 Range trend period 1980-2005  
 2.3.7 range-reasons

|  |
|--|
| Direct human influence (restoration, deterioration, destruction) |
| Unknown  |

and/or specify

**Population**

2.4.1 Population size estimation (minimum) 1  
 2.4.1 Population size estimation (maximum) 50  
 2.4.1 Population units Number of flowering st  
 2.4.2 Date of population estimation 2000-2005  
 2.4.3 Population-methods  
 2.4.4 Quality of population data Good e.g based on ext  
 2.4.5 Population trend Decreasing (-)  
 2.4.6 Population trend magnitude (km2)  
 2.4.7 Population trend period 1980-2005

|                              |
|------------------------------|
| From comprehensive inventory |
|------------------------------|

2.4.8 Population-reasons

|  |
|--|
| Direct human influence (restoration, deterioration, destruction) |
| Indirect anthropo(zoo)genic influence                            |
| Unknown  |

and/or specify

2.4.10 Population-pressures  
 2.4.11 Population-threats

|                |
|----------------|
| 810 Drainage   |
| Not applicable |

**Habitat**

2.5.1 Habitats for the species 3150  
 2.5.2 Area estimation (km2) 0,03  
 2.5.3 Date of estimation 2000  
 2.5.4 Quality of the data Good e.g based on extensive surveys  
 2.5.5 Trend of the habitat Decreasing (-)  
 2.5.6 Trend period 1980-2005  
 2.5.7 Habitat-reasons

|         |
|---------|
| Unknown |
|---------|

Other (specify)

**Reference values**

2.6 Future prospects for the species Poor prospects - species likely to struggle  
 2.7.1 Favourable reference range (km2) 200  
**Qualifier**  
 2.7.2 Favourable reference population 400  
**Qualifier**  
 2.7.3 Suitable habitat for the species 0,03

|             |                               |             |                    |
|-------------|-------------------------------|-------------|--------------------|
| speciesname | <i>Caldesia parnassifolia</i> | fajnév      | szíveslevelű hídór |
| melléklet   | II                            | speciescode | 1832               |

---

#### *2.7.4 Other relevant information (optional)*

##### ***Conclusions***

***Conclusions: (2.3) Range*** Inadequate (U1)

***Conclusions: (2.4) Population*** Bad (U2)

***Conclusions: (2.5) Habitat for the species*** Inadequate (U1)

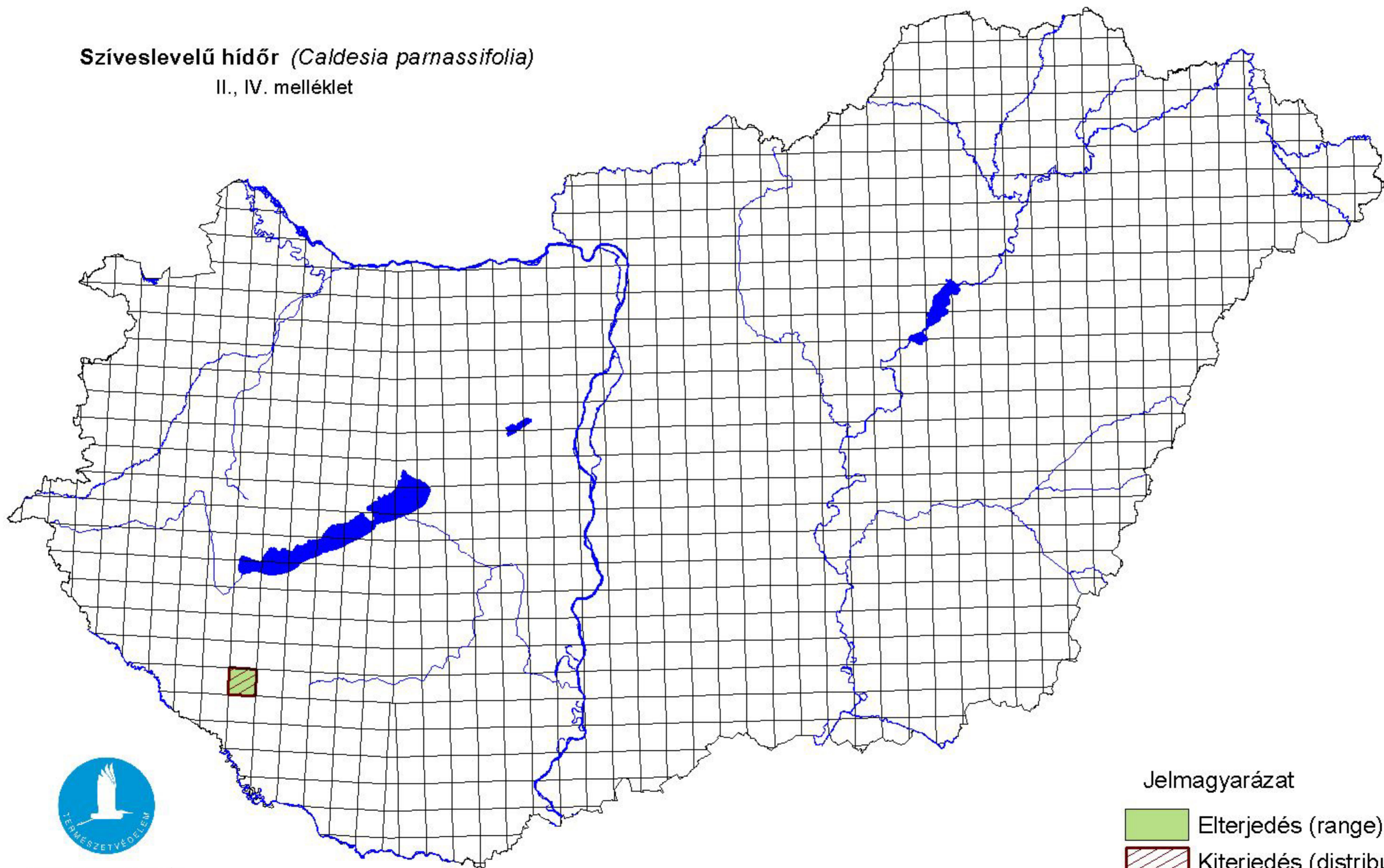
***Conclusions: (2.6) Future prospects*** Inadequate (U1)

***Conclusions: Overall assessment*** Bad (U2)



# Térképmelléklet az élőhelyvédelmi irányelv 17. cikke alapján készített országjelentéshez 2007.

Szíveslevelű hídőr (*Caldesia parnassifolia*)

II., IV. melléklet



Jelmagyarázat

-  Elterjedés (range)
-  Kiterjedés (distribution)

